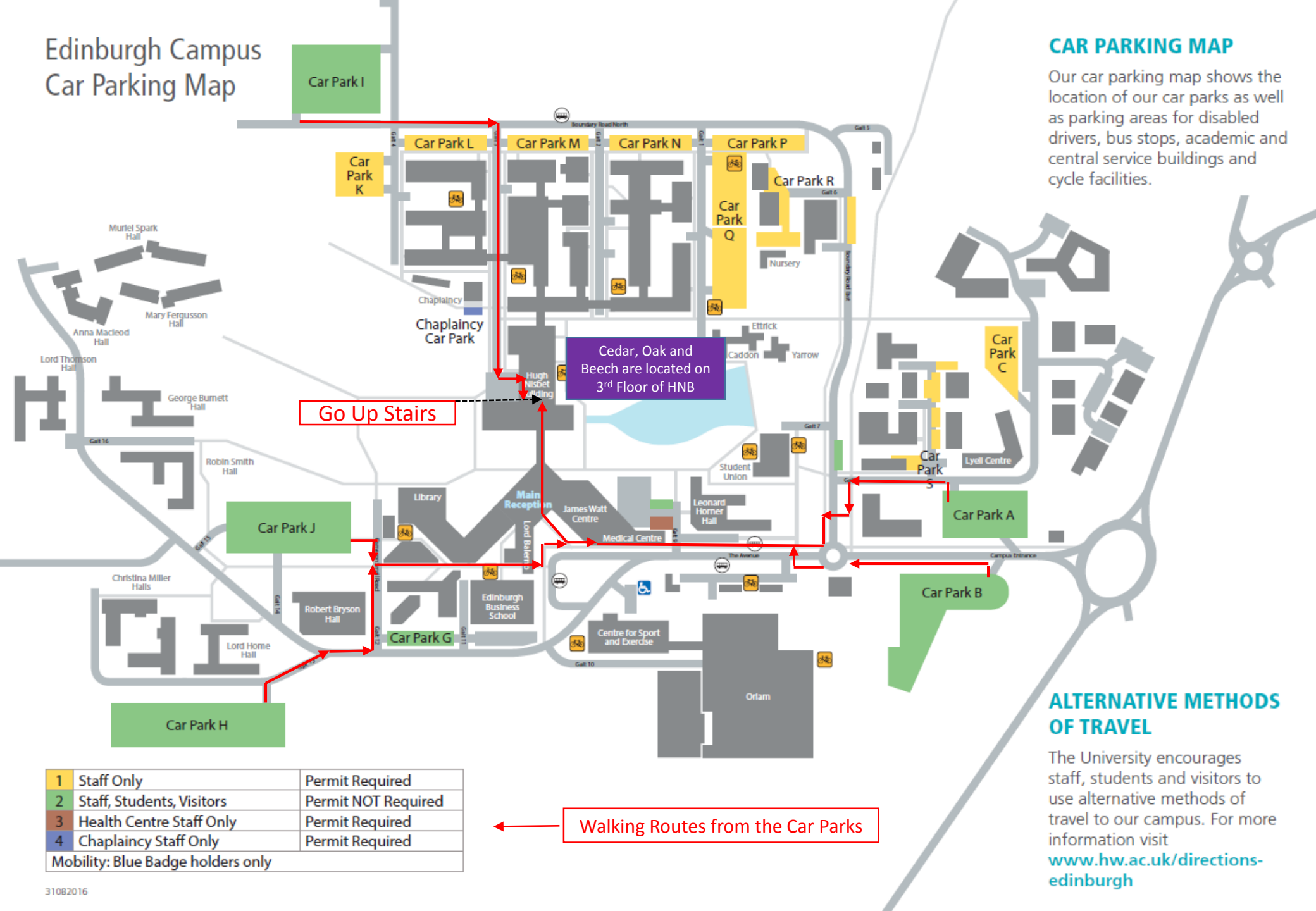


Edinburgh Campus Car Parking Map

CAR PARKING MAP

Our car parking map shows the location of our car parks as well as parking areas for disabled drivers, bus stops, academic and central service buildings and cycle facilities.



Cedar, Oak and Beech are located on 3rd Floor of HNB










Go Up Stairs

Walking Routes from the Car Parks

ALTERNATIVE METHODS OF TRAVEL

The University encourages staff, students and visitors to use alternative methods of travel to our campus. For more information visit www.hw.ac.uk/directions-edinburgh

1	Staff Only	Permit Required
2	Staff, Students, Visitors	Permit NOT Required
3	Health Centre Staff Only	Permit Required
4	Chaplaincy Staff Only	Permit Required
Mobility: Blue Badge holders only		

-  Main Reception
-  Payphone
-   Public Toilets
-  Baby Changing
-  Restaurant
-  Lift / Disabled Access
-  Stairs
-  Cash Machine

